

Tippecanoe and Bicycles Too 100 mile route

7/4/21 Page 1

Turn by Turn

1. ---Leg 1 Winamac Depot to Kenneth South End via Winamac Parkway & Panhandle Pathway. SAG Stops at Star City 6 miles, Royal Center 14 miles, 50N 22 mi
2. ---Leg 2 Kenneth South End To Buffalo Fire Station 23 mi
3. Head northwest on Panhandle Pathway Trail to W Co Rd 50 N - 0.8 mi
4. Turn left at the SAG stop onto W Co Rd 50 N - 2.7 mi There are several hills from here to about 500N
5. Turn right onto N Co Rd 850 W - 0.5 mi this is a forced turn, there are no roads going south or west.
6. Turn left onto W Co Rd 100 N - 2.5 mi
7. Turn right onto N Co Rd 1100 W/County Rd 1500 E - 3.1 mi (county line)
8. Turn left onto E 500 N - 3.0 mi
9. Turn left onto N 1200 E - 0.3 mi don't turn right here as it changes to gravel going north.
10. Turn right onto E 475 N - 3.0 mi
11. Turn right onto N 900 E - 3.3 mi
12. Turn left onto E 800 N - 2.1 mi the Liberty land fill is clearly visible to the north.
13. Turn right onto N 700 E - 1.0 mi
14. Turn left onto IN-119 S/IN-16 W - 0.4 mi
15. Turn left onto East St – 2 blocks
16. Turn right onto South St – 2 blocks
17. Turn right just before Main St/IN39 – **SAG at Liberty Twp Fire Station on Right**
18. ---Leg 3 Buffalo Fire Station to Winamac Depot 21 mi
19. North (right) on IN-39 N/Main St - 814 ft (**cross Tippecanoe River #2**)
20. Turn right onto N 650 E - 236 ft
21. Turn left to stay on N 650 E - 1.86 mi
22. Turn right at the T onto County Rd 1100 N (county line) - 2.17 mi
23. Continue onto S 550 W - 0.513 mi (**caution down hill and approach River**)
24. Slight left onto County Rd 910 S - 0.521 mi
25. Turn right onto S 600 W/County Rd 600 W - 0.544 mi
26. Turn right onto W 850 S/County Rd 850 S - 0.673 mi
27. Continue onto County Rd 525 W - 0.254 mi
28. Continue onto W 825 S - 0.862 mi (**cross Tippecanoe River #3**)
29. Turn left onto S 450 W - 1.80 mi
30. Continue onto County Rd 650 S - 1,266 ft
31. Continue onto County Rd 610 S - 1.01 mi
32. Turn left onto IN-119 N - 0.467 mi (**Caution at intersection**)
33. Turn left onto County Rd 560 S - 814 ft (**cross Tippecanoe River #4**)
34. Turn left SWest on County Rd 280 (Main ST) - **SAG Gilsinger Museum NW side**
35. Continue NE on County Rd 280 W Main St - 0.2 mi
36. Continue onto S 275 W/County Rd 275 W Continue to follow County Rd 275 W - 1.42 mi
37. Continue onto County Rd 235 W - 0.280 mi
38. Continue onto W 400 S/County Rd 400 S Continue to follow W 400 S - 0.694 mi
39. Continue onto W 350 S/Co Rd W 350 S Continue to follow W 350 S - 1.19 mi
40. Continue onto County Rd 50 W - 0.350 mi
41. Turn right onto W 300 S/County Rd 300 S - 0.500 mi
42. Turn right onto IN-119 S - 0.389 mi (**cross Tippecanoe River #5**)
43. Turn left onto County Rd 360 S - 0.438 mi

(note: mileage is approx. from Google bicycle maps and may vary from yours) 7 29 2019

https://drive.google.com/open?id=1oLllyMwLRNmX0I3sPPm_xLGIPJg&usp=sharing

Tippecanoe and Bicycles Too 100 mile route

7/4/21 Page 2

44. County Rd 360 S turns slightly right and becomes County Rd 325 S - 0.289 mi
45. Continue onto E 350 S/County Rd 350 S - 0.335 mi
46. Turn left onto S 100 E - 0.756 mi
47. S 100 E turns right and becomes E 250 S - 650 ft (**Dead Mans Hollow on left**)
48. Turn left onto Panhandle Pathway Trail – 2.2 mi (**cross Tippecanoe River #6**)
49. Continue onto Winamac Parkway .4 miles
50. --- **Winamac Depot SAG**

51. **Leg 4 Winamac Depot To Tippecanoe River State Park 12 mile**

52. Southwest on W Main St 0.5 mi
53. Right onto County Rd 60 W 0.2 mi
54. Left onto Co Rd W 25 S 0.4 mi
55. Right onto S 100 W 2.3 mi
56. Left onto W 200 N/Co Rd W 200 N/County Rd 200 N 2.0 mi
57. Right onto N 300 W/County Rd 300 W 3.0 mi
58. Right onto W 500 N 3.0 mi
59. Right onto US-35 S 0.7 mi (**CAUTION US Hwy**)
60. Left into Tippecanoe River State Park

61. **Leg 5 TRSP Show armband # at entrance 9.5 mile**

62. TRSP enter office SAG 0.2 mi
63. Continue 0.3 mi
64. Fire tower right 0.1 mi
65. fire tower Parking right 1.7 mi
66. Horse camp ground continue 0.5 mi
67. Camground sign continue 0.4 mi
68. Tepicon Hall Cabin rental right 2.8 mi
69. Culdesac turn around circle 2.7 mi
70. Park office SAG right 0.6 mi
71. Park office SAG Left Continue 0.4 mi
72. office SAG left 0.1 mi

73. **LEG 6 US35 exit Return to Winamac Depot 20 mile**

74. Right north on US-35 N 0.7 mi (**CAUTION US Hwy**)
75. left onto W 500 N 3.0 mi
76. left onto N 300 W/County Rd 300 W 3.0 mi
77. right onto W 200 N/County Rd 200 N 72 ft
78. left onto 300 W/County Rd 300 W/County Rd N 300 W 3.0 mi
79. left onto W 100 S/County Rd 100 S 1.0 mi
80. right onto S 200 W/County Rd 200 W/County Rd S 200 W 2.0 mi
81. left onto W 300 S/Co Rd W 300 S 2.2 mi
82. Left S 50 E/County Rd 50 E 1.5 mi
83. left Panhandle Pathway 1.3 mi
84. Winamac Depot (**END SAG**)

(note: mileage is approx. from Google bicycle maps and may vary from yours) 7 29 2019

https://drive.google.com/open?id=1oLIyyMwLRNmX0I3sPPm_xLGIPJg&usp=sharing

Tippecanoe and Bicycles Too 100 mile route

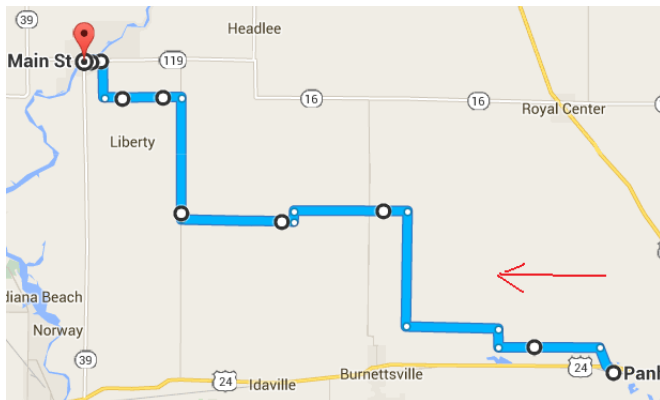
Summary Maps

Overview Map 62 mile (Google bicycle map)



Leg 2 Kenneth to Buffalo

Leg 3 Buffalo to Winamac



(note: mileage is approx. from Google bicycle maps and may vary from yours) 7 29 2019

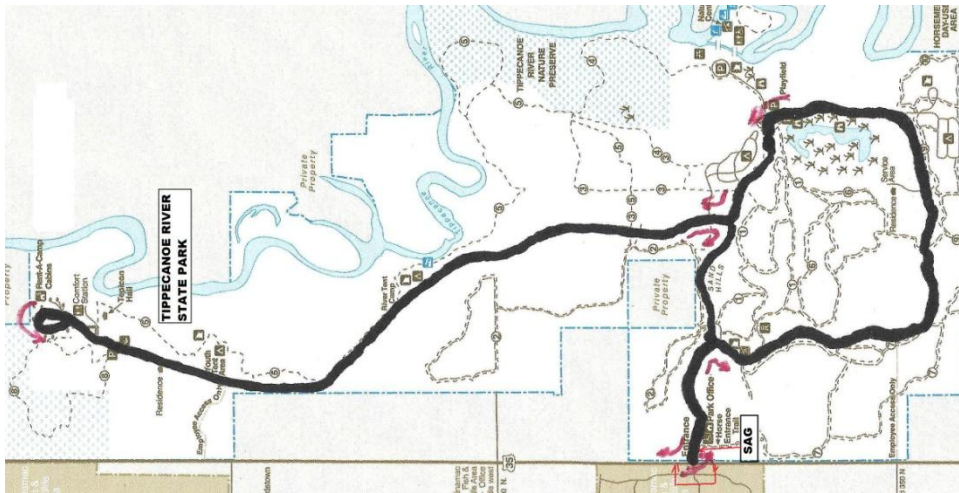
https://drive.google.com/open?id=1oLllyMwLRNmXOI3sPPm_xLGIPJg&usp=sharing

Tippecanoe and Bicycles Too 100 mile route

Leg 4 Winamac Depot to State Park

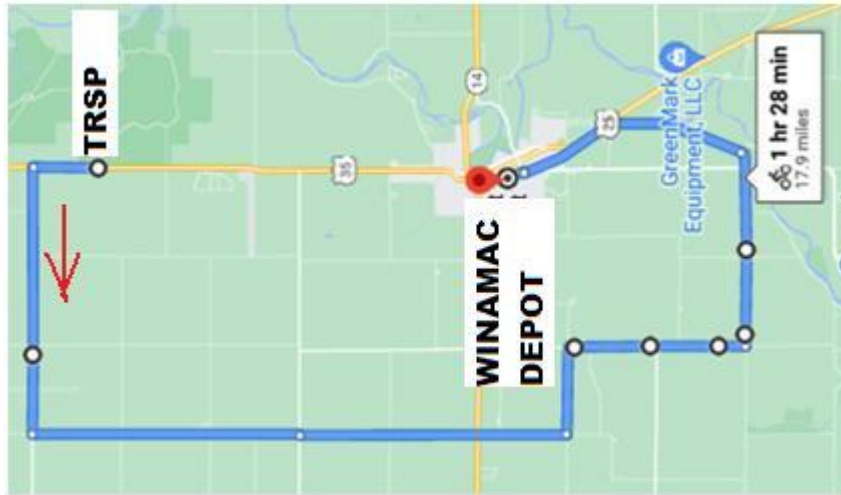


Leg 5 Tippecanoe River State Park



Tippecanoe and Bicycles Too 100 mile route

Leg 6 TRSP to Winamac Depot



Tippecanoe and Bicycles Too 100 mile route

7/4/21 Page 6

Google Maps links. . .100 mile (approx)

Leg 1a – Winamac Depot to South End SAC -21.6 mi <https://goo.gl/maps/t469WB3Jgcxwrakd8>

Leg 1b- South End SAC to 50N 0.8 mi <https://goo.gl/maps/TEzCwcFdW2Mkq2qS6>

Leg 2 - Kenneth SAG to Buffalo SAG 23 mi (this segment not available by itself see 62 mile))

Leg 3 – Buffalo SAG to Depot 21 mi - (this segment not available by itself see 62 mile))

Leg 1, 2, 3 -

https://drive.google.com/open?id=1oLllyMwLRNmX0I3sPPm_xLGIPJg&usp=sharing

Leg 4 – Winamac Depot to TRSP 12 mi <https://goo.gl/maps/9oASGQSVxUALfrz6>

Leg 5 – TRSP - 9.5 mi No google map (see map image below)

Leg 6 TRSP – Depot 19.9 mi <https://goo.gl/maps/owXtgz1xJHEDhGkS6>

(note: mileage is approx. from Google bicycle maps and may vary from yours) 7 29 2019

https://drive.google.com/open?id=1oLllyMwLRNmX0I3sPPm_xLGIPJg&usp=sharing